



# Hillsborough County Florida

A report presented to the


Board of County Commissioners

on July 9, 2024

from Development Services Department

regarding

Status of Live Local Act Projects

Sign-Off Approvals	
	7/1/2024
Department Director	Date
Management and Budget – Approved as to Financial Impact Accuracy	Date
County Attorney – Approved as to Legal Sufficiency	Date
Assistant County Administrator	Date

- Consent Section – Informational purposes only. *(No discussion anticipated)*
- Consent Section – Board requested report. *(No discussion anticipated)*
- Staff Reports Section

Insert File

**Note:** Staff reports scheduled for the Consent or Staff Report sections may not contain any

## Live Local Act Project Status Report

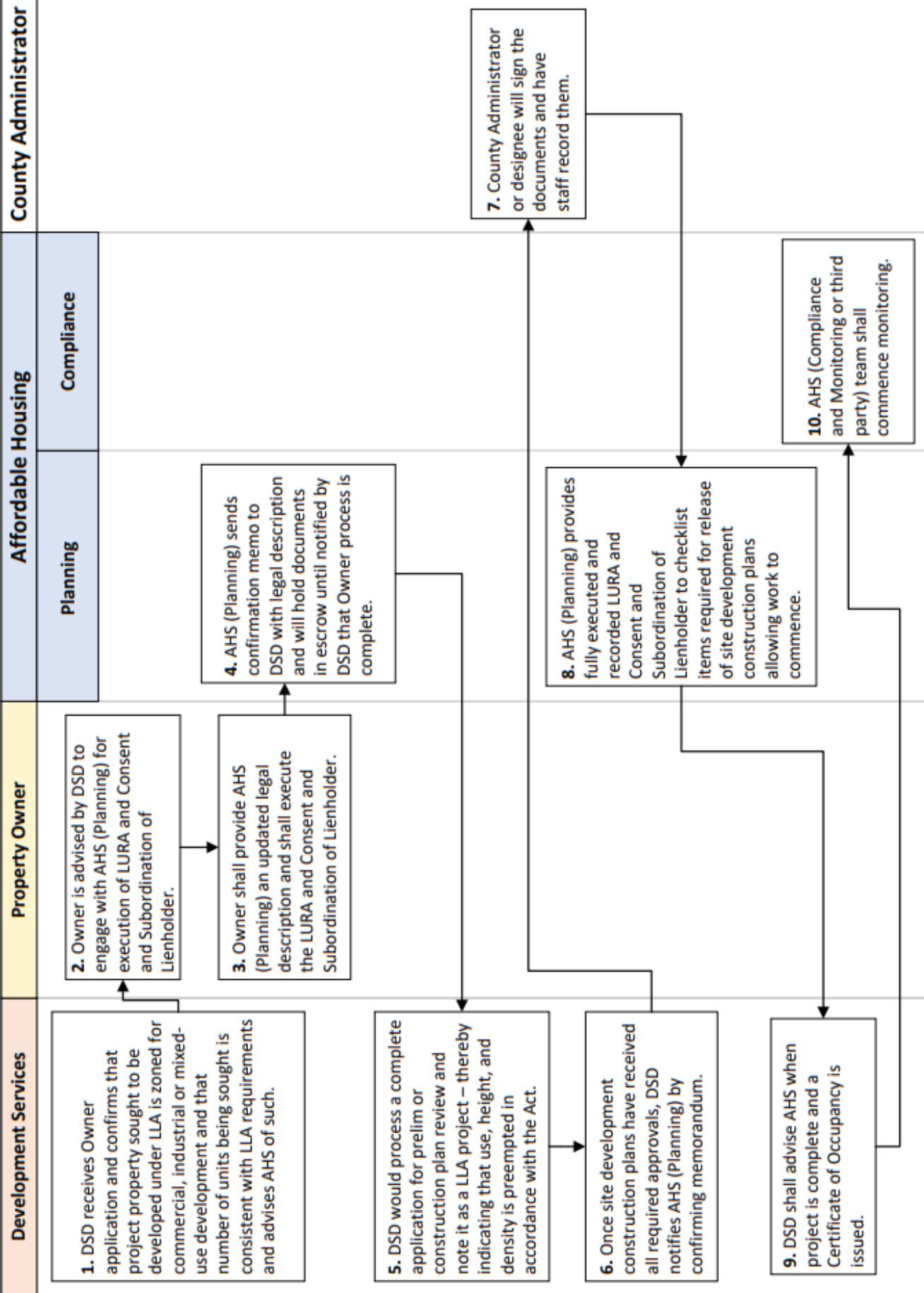
At the June 11, 2024, Land Use Meeting the Board directed staff to provide a report and presentation on the status of proposed Live Local Act (LLA) projects.

This report includes a LLA Project Status Tracking Table which identifies the status of projects that have submitted to the County for review under the LLA Administrative Approval and Land Use Restriction Agreement (LURA) Process as shown on the included flowchart. Also included is a map showing the location of each LLA project.

The LLA created Subsection 125.01055(7), Florida Statutes, which preempts the County's regulation of use, density, height and floor area ratio for certain affordable housing projects in areas zoned for commercial, industrial, or mixed-use. The LLA provides that proposed developments authorized under sec. 125.01055(7) must be administratively approved with no further action required by the Board of County Commissioners. The development must satisfy the County's land development regulations for multifamily development in areas zoned for such use and is otherwise consistent with the comprehensive plan, with the exception of provisions establishing allowable densities, height, zoning and floor area ratio.

The Table includes the LLA projects submitted by Applicants and currently under review by Development Services Department (DSD) and Affordable Housing Services (AHS) and follows the LLA Administrative Approval and LURA Process. The green shade color indicates where in the process each project is as they move along the review process until Certificates of Occupancies are issued. The map indicates their location within the County, showing major roads and the Urban Service Area boundaries. The table and map are updated every month to keep track of each of the project's status. New projects will be added to the table and map as they come in for review by DSD and AHS.

# Live Local Act (LLA) Administrative Approval & Land Use Restriction Agreement (LURA) Process



## HILLSBOROUGH COUNTY LIVE LOCAL ACT PROJECT STATUS TRACKING TABLE

APPL # OR PROJECT NAME	LOCATION	SITE SIZE (AC)	NUMBER OF UNITS	DENSITY	HEIGHT REQUESTED	ZONING	FLU	ZV LETTER ISSUED (Step 1)	EXECUTED LURA AND CONSENT SUBORDINATION OF LIENHOLDER w/ AHS (Steps 3-4)	PRELIMINARY OR CONSTRUCTION PLAN REVIEW APPLICATION SUBMITTED (Step 5)	SITE DEVELOPMENT CONSTRUCTION PLANS APPROVALS NOTIFICATION TO AHS (Step 6)	FULLY EXECUTED LURA AND CONSENT OF LIENHOLDER TO CHECKLIST ITEMS BY AHS (PLANNING) FOR RELEASE OF SITE DEVELOPMENT CONSTRUCTION PLANS (Step 8)	SITE CONSTRUCTION WORK COMMENCE	CERTIFICATE OF OCCUPANCY ISSUED (Step 9)
(BDG VALRICO)	2207 E 60 Hwy Valrico, FL 33594	12.8	300	23.4	4 STORIES / 45 ft	PD 03-0644	R-9	N/A	IN PROCESS Original LURA signed but not yet received by AHS. Pending receipt.	YES P# 6989				
24-0458	DelaneyCreek Blvd. Tampa FL 33619	5.27	170	32 DU/AC	4 STORIES	PD 97-0259 MM 17-0483	UMU-20	YES						
24-0471	9001 Corporate Lake Dr. Tampa FL 33634	7.94	218	27.9 DU/AC	63.5 ft	M	LI	YES	YES Original LURA in hand.	YES P# 7124				
24-0556	9018 Symmes Rd. Gibsonton FL 33534	7.13	249	34.9 DU/AC	4 STORIES / 51 FT	PD 20-0287	R-6, R-9	YES						
24-0602	6720 Van Dyke Rd. Odessa FL 33556	12.96	336	25.9 DU/AC	4 STORIES / 60 FT	PD 86-0132 PRS 91-0018	R-1	YES						
24-0841	UpperCreek Dr @ Cortaro Dr Sun City Center 33573	4.37	110	25.2 DU/AC	5 STORIES / 50 FT	PD 73-0186 PRS 23-1340	CMU-12	YES						
24-0926	16370 N Nebraska Ave. Lutz 33549	4.59	120	26 DU/AC	4 STORIES / 40 FT	BPO; CG	R-4	NO						
24-0927	11102 N 301 Hwy Thonotosassa, FL 33592	4.62	120	25.9 DU/AC	4 STORIES / 40 FT	PD 12-0032	SMU-6	NO						

# HILLSBOROUGH COUNTY LIVE LOCAL ACT (LLA) PROJECT LOCATIONS

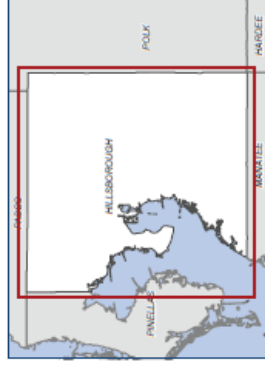
## Hillsborough County Live Local Act (LLA) Projects

### Development Services

#### Legend

- ★ Live Local Act Projects
- Urban Service Areas
- City Limits
- Roads
- Highway
- Major, Principal Arterial
- Collector
- Hydrology
- Commissioner Districts
- 1 Cohen
- 2 Hagan
- 3 Myers
- 4 Miller
- At-large 5 Cameron
- At-large 6 Kemp
- At-large 7 Wostal

#### Location



#### Terms

Hillsborough County makes no warranty, representation or guarantee as to the content, sequence, timeliness, or completeness of any of the information contained herein. Hillsborough County explicitly disclaims any representations and warranties, including, without limitation, the implied warranties of merchantability and fitness for a particular purpose. Hillsborough County shall assume no liability for:

1. Any errors, omissions, or inaccuracies in the information provided regardless of the cause.
2. Any decision made, or action taken or not taken by any person in reliance upon any information or data furnished hereunder.

This dataset is provided by Hillsborough County for informational purposes and Hillsborough County does not guarantee the accuracy or content of the data.



Development Services Department  
601 E Kennedy Blvd  
Tampa, FL 33602

